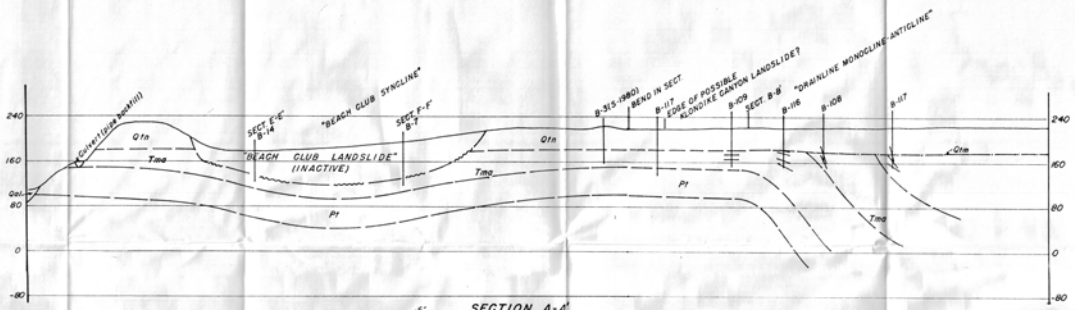


SECTION A-A'

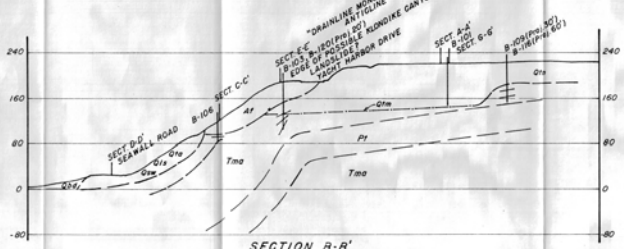


SECTION B-B'

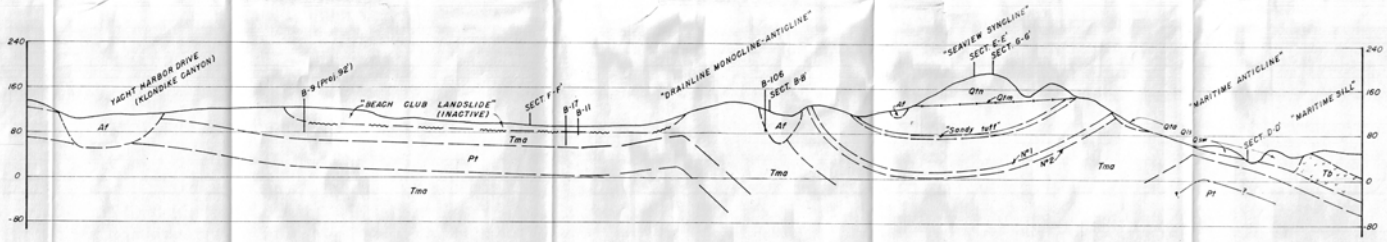


SECTION C-C'

— LEGEND —
See Geologic map

SCALE 1" = 80'

| KLONDIKE CANYON AREA<br>RANCHO PALOS VERDES, CALIF. | |
|---|---|
| SECTIONS A-A', B-B' & C-C' | |
| MOORE & TABER — Consulting Engineers & Geologists | |
| DR. | CHK. |
| DATE | 11/27/61 |
| SCALE | 1" = 80' |

Plate III