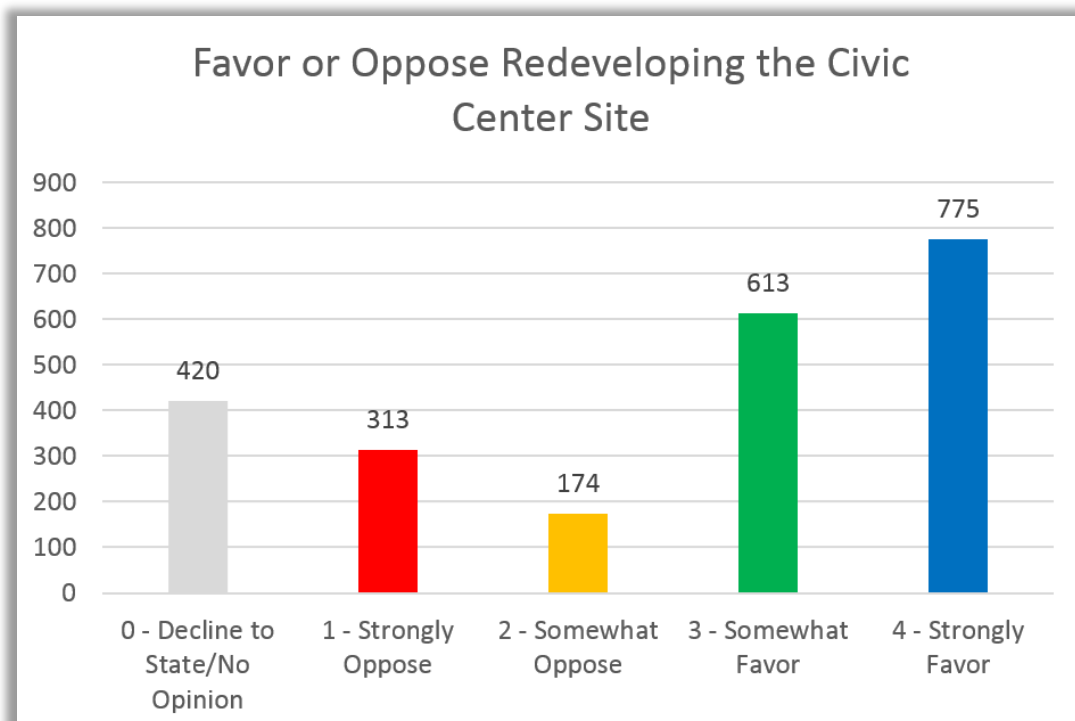
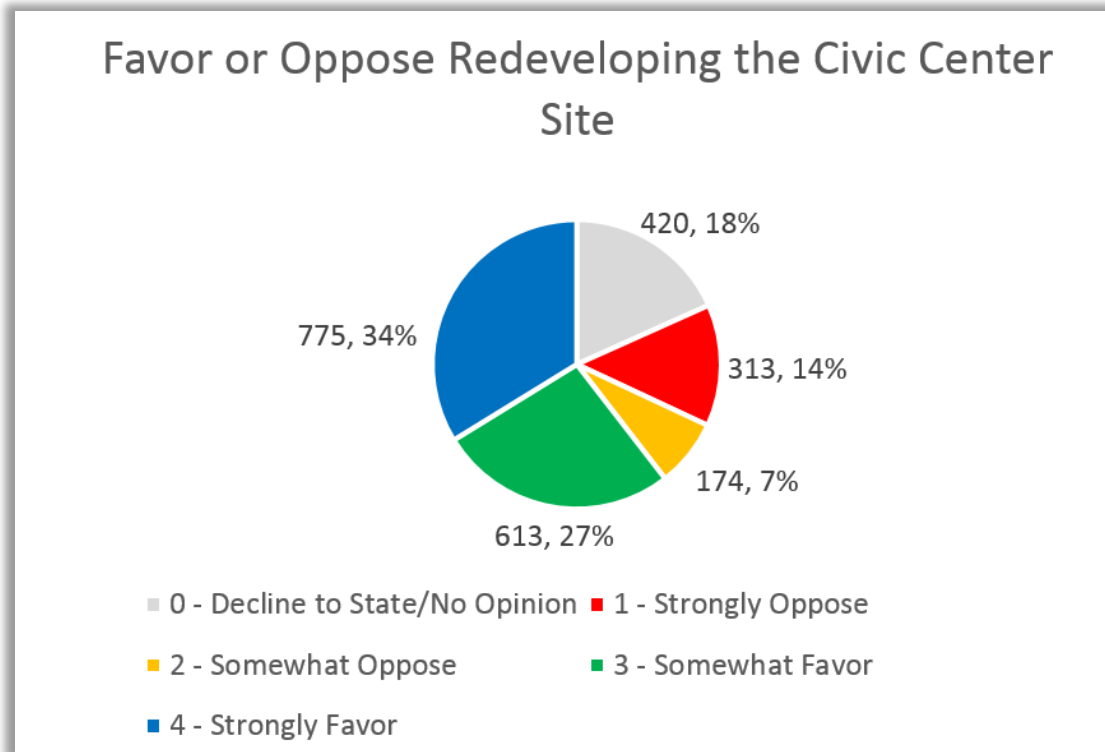
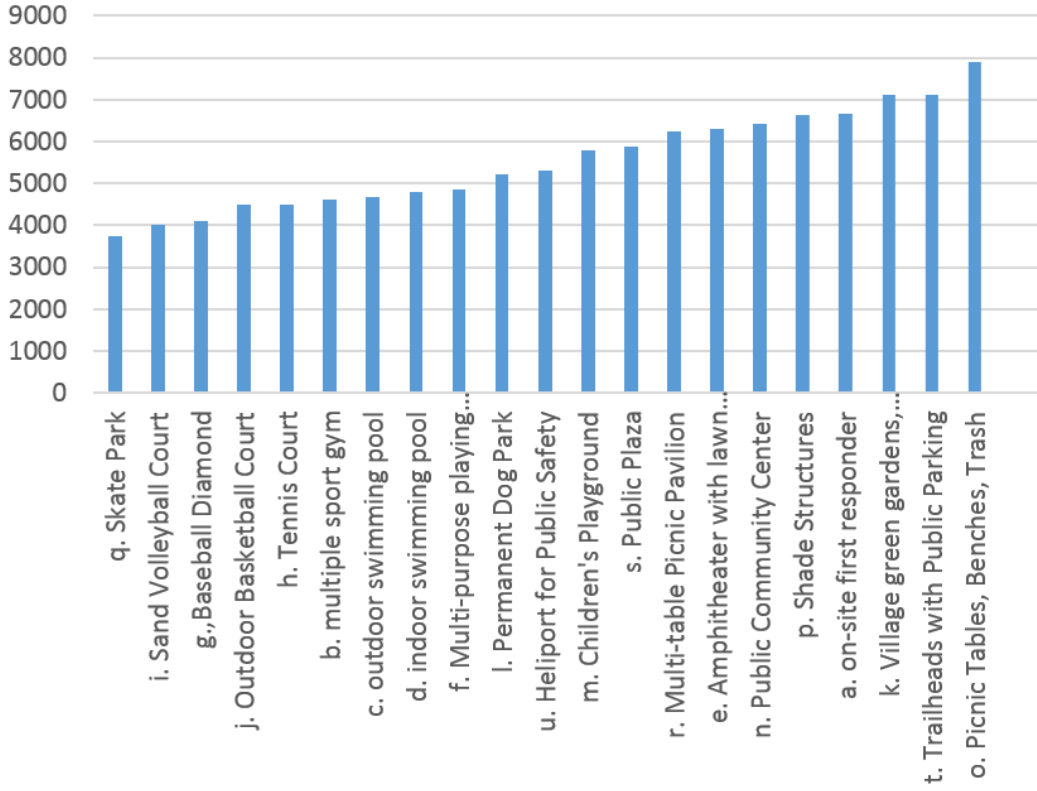


Point Vicente/Civic Center Master Plan Survey Results

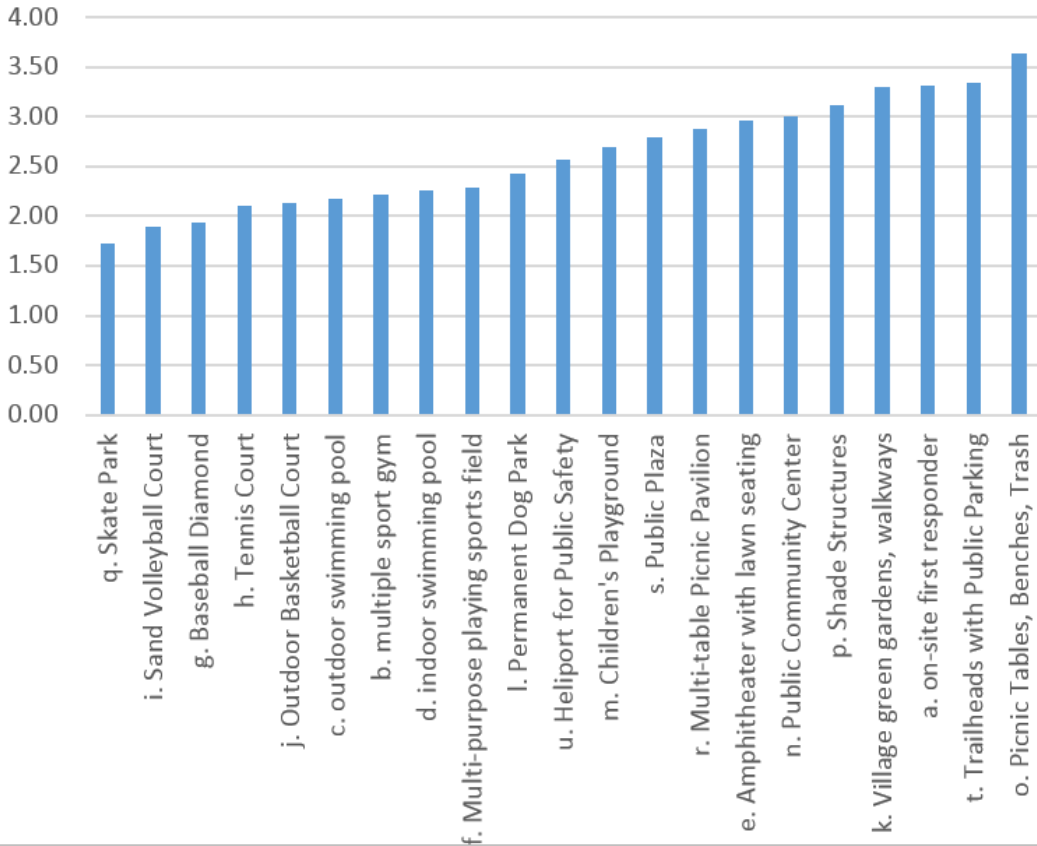
The following charts show survey responses to a number of potential Civic Center components. Almost 2,300 City of Rancho Palos Verdes residences responded to the survey. Responses range from 1 (Lowest Support) to 5 (Highest Support) with a 0 option for No Opinion.



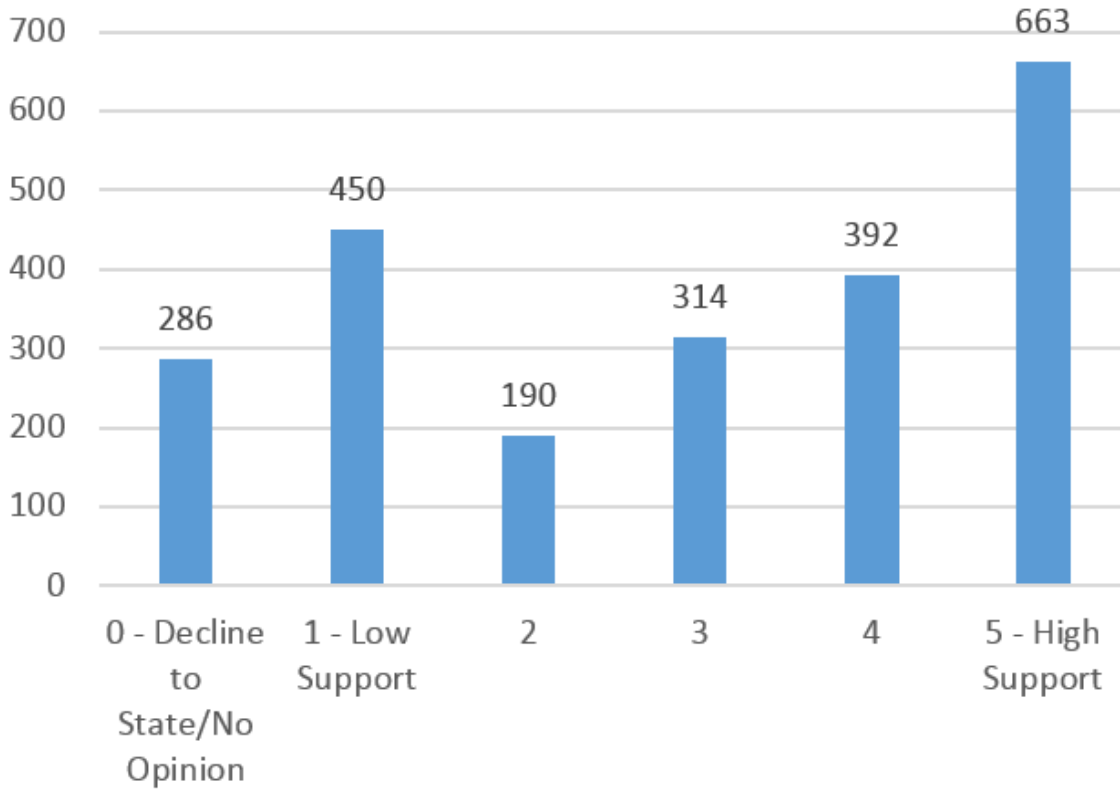
Total Score for Elements



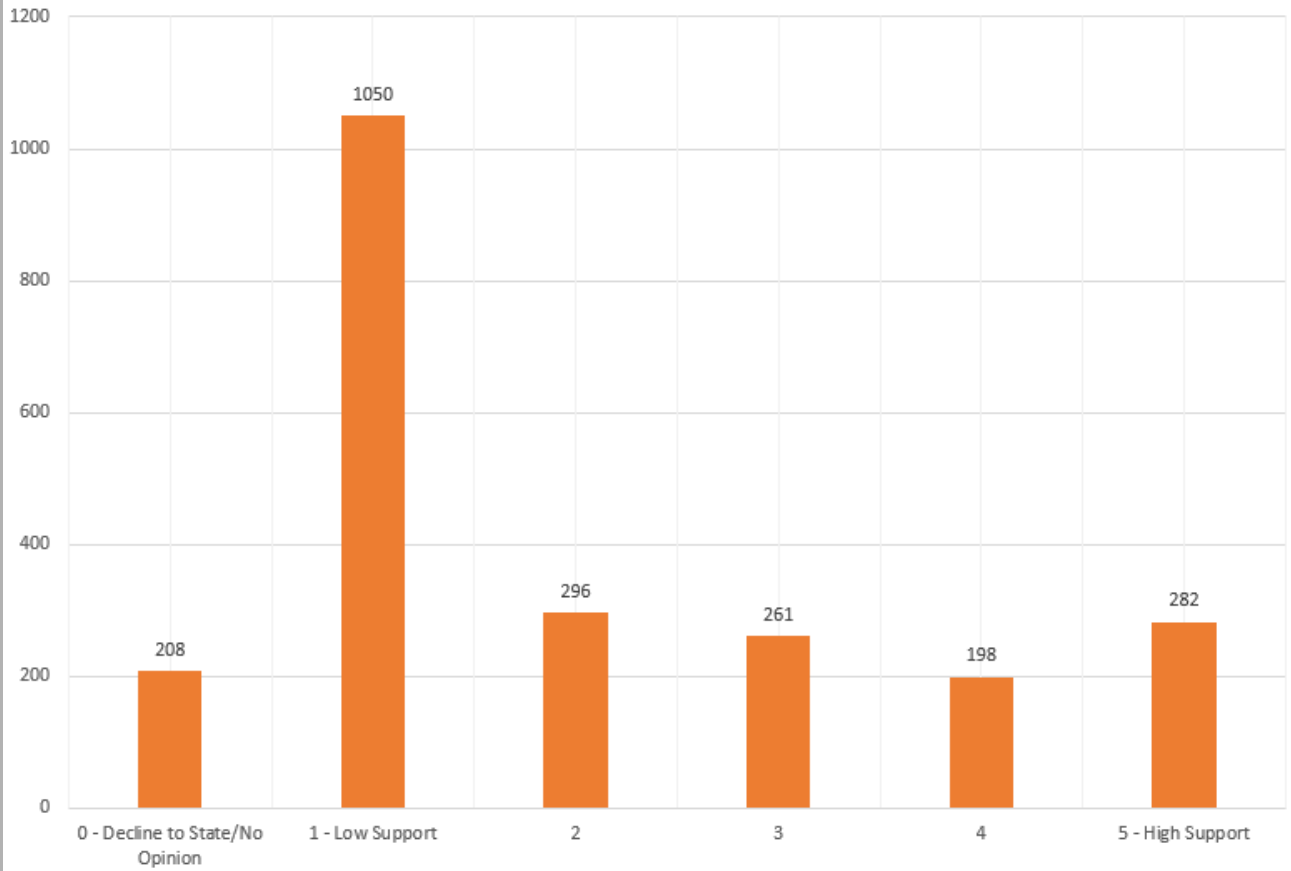
Average Score for Elements (excludes those with No Opinion)



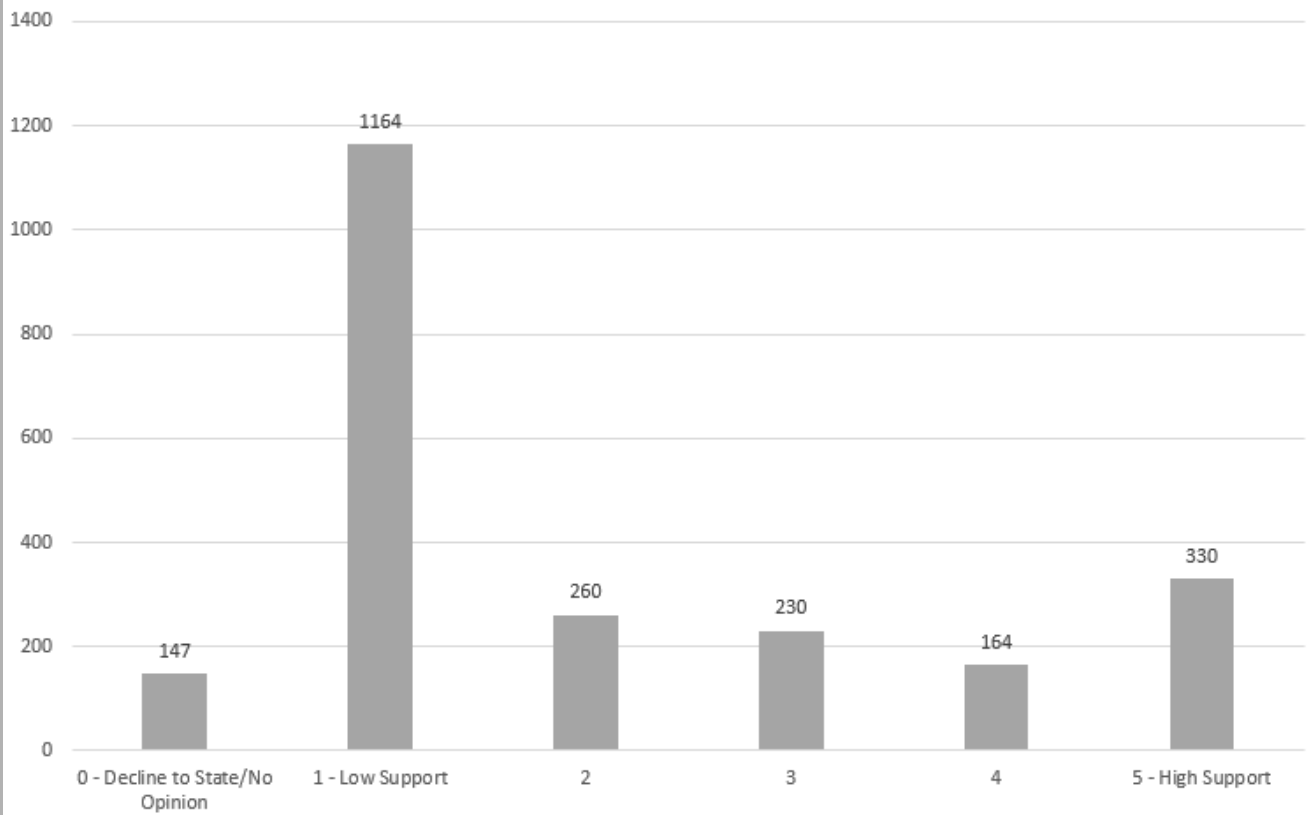
a. On-site First Responder



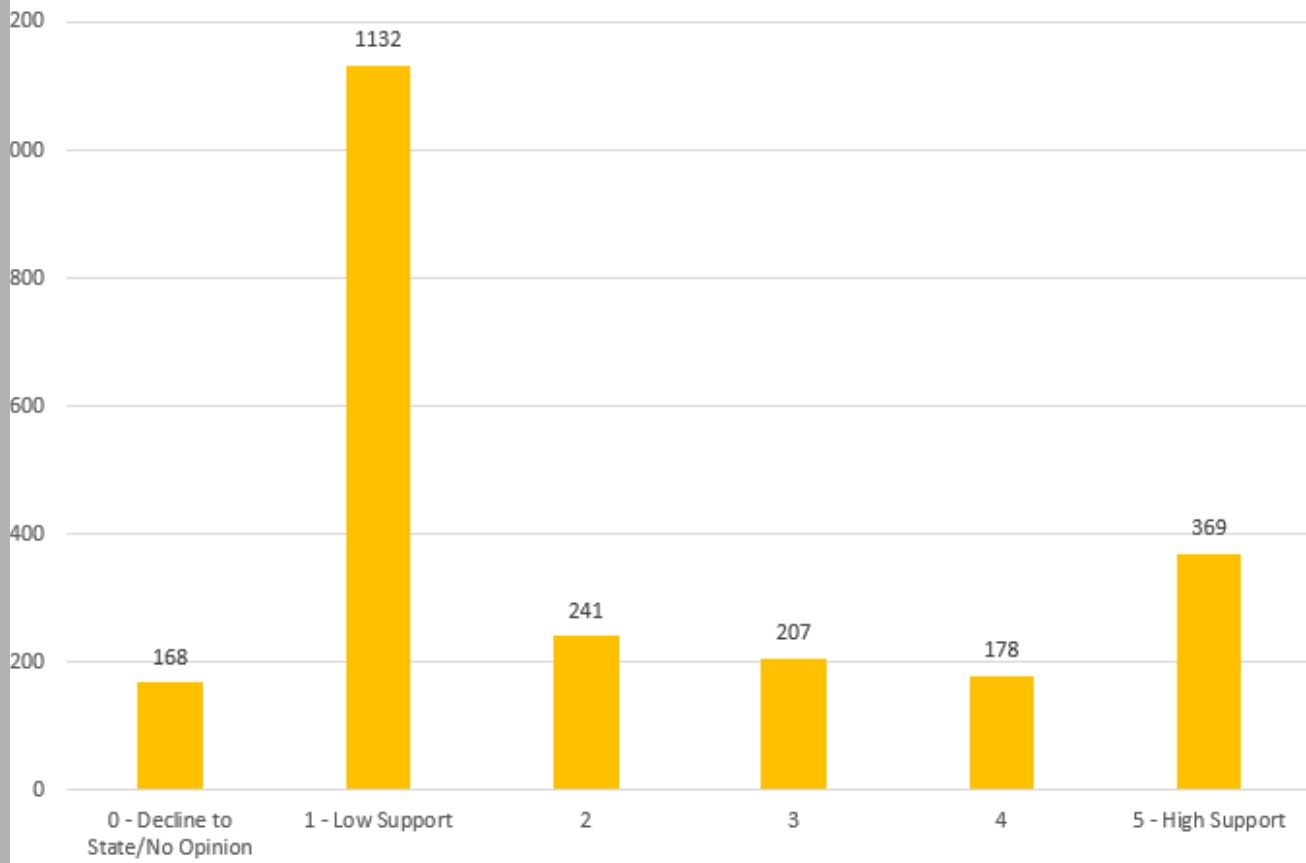
b. Multiple Sport Gym



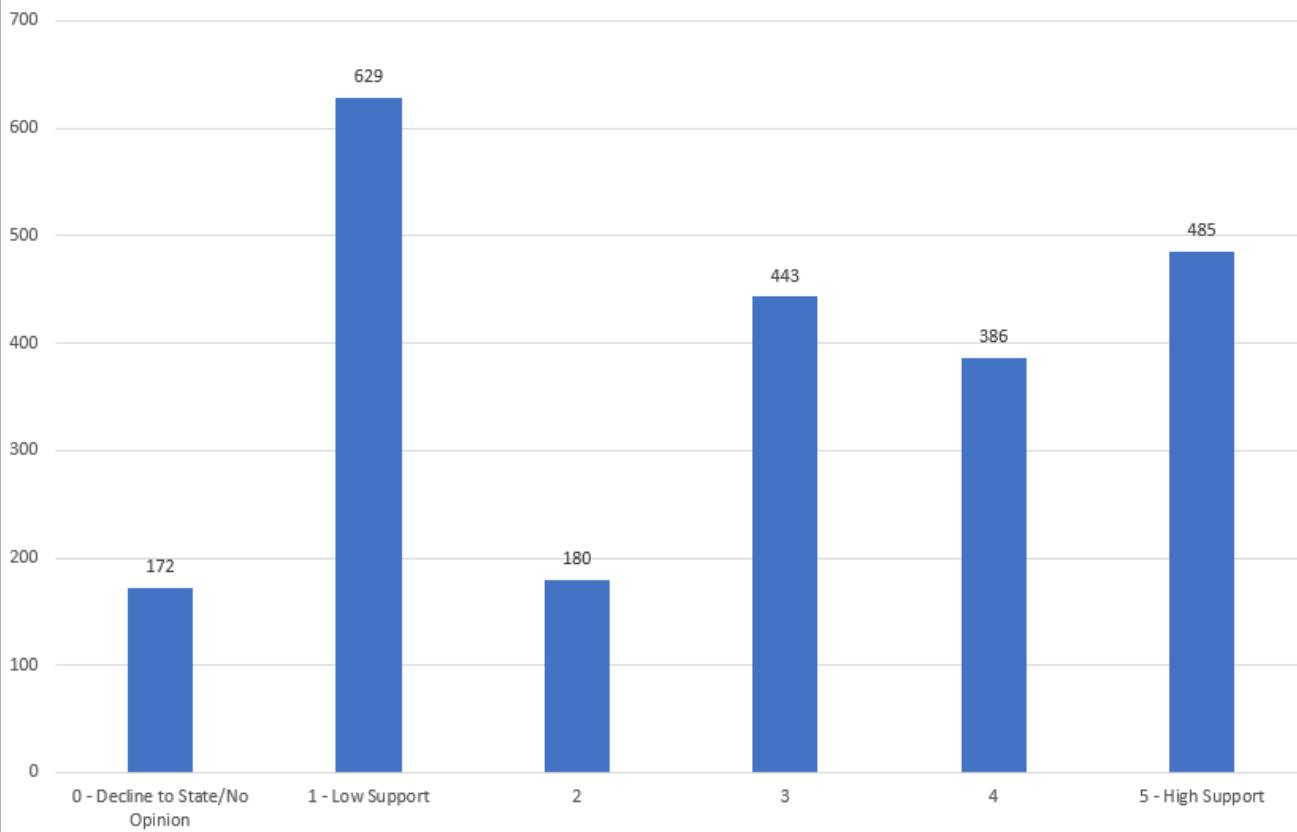
c. Outdoor Swimming Pool



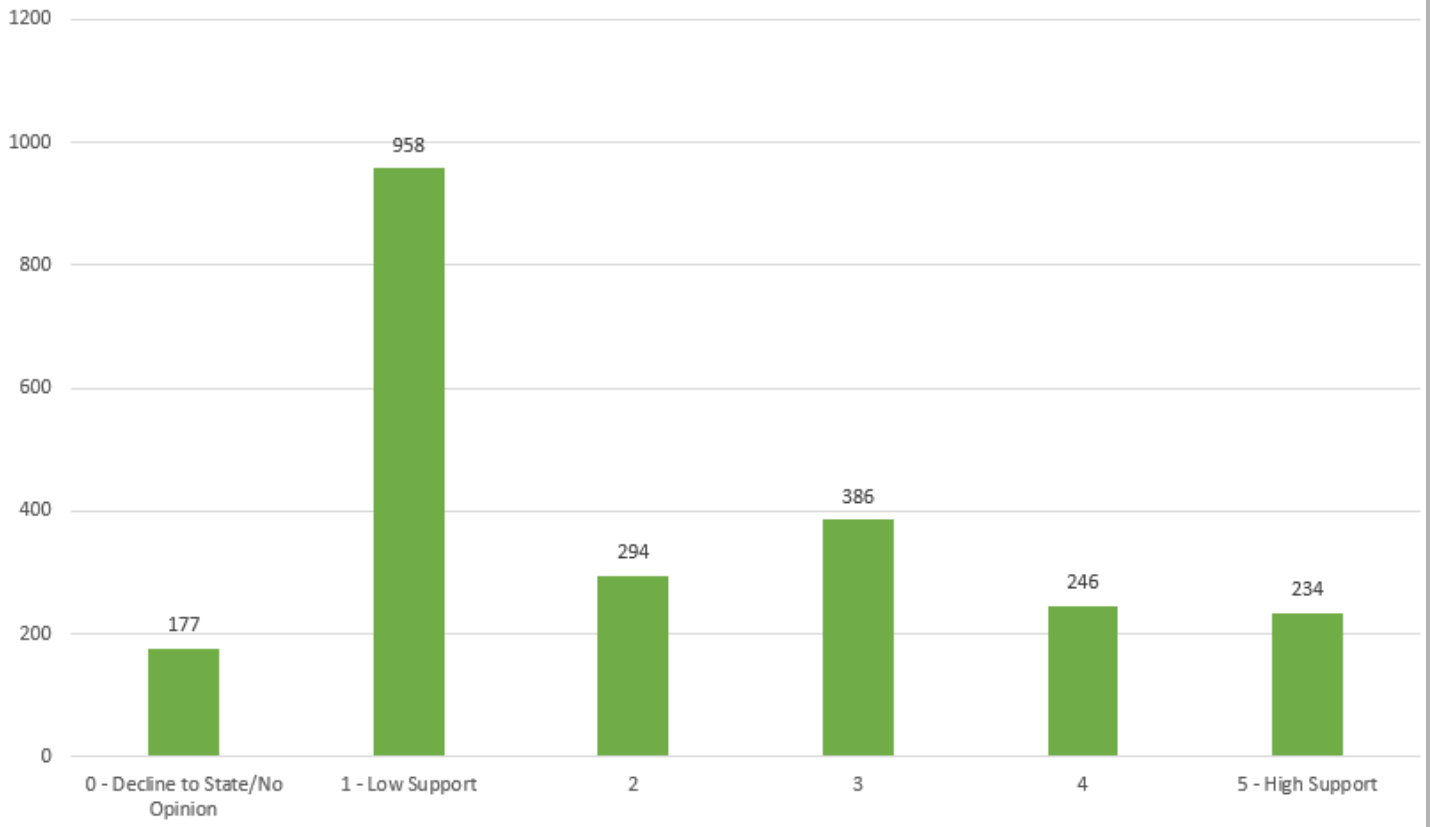
d. Indoor Swimming Pool



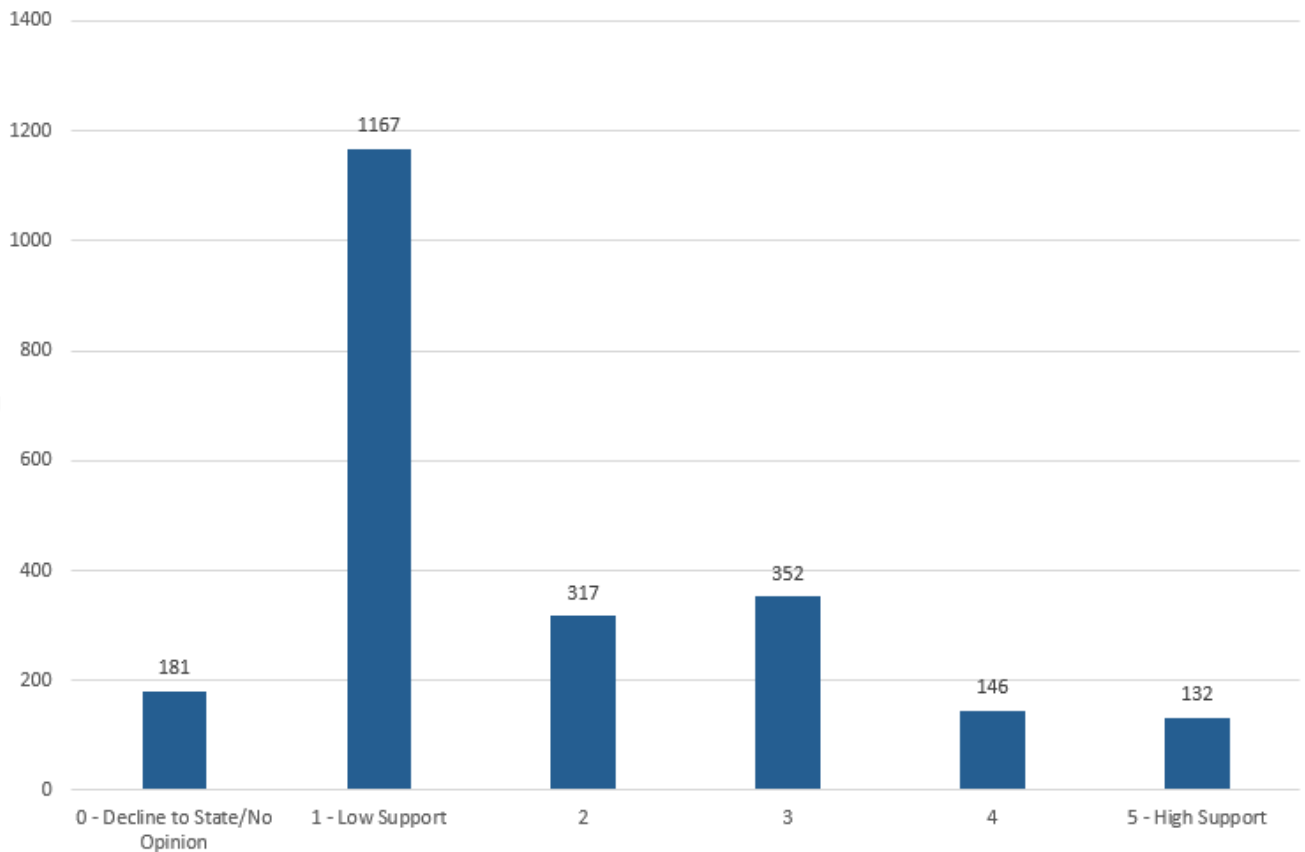
e. Amphitheater with Lawn Seating



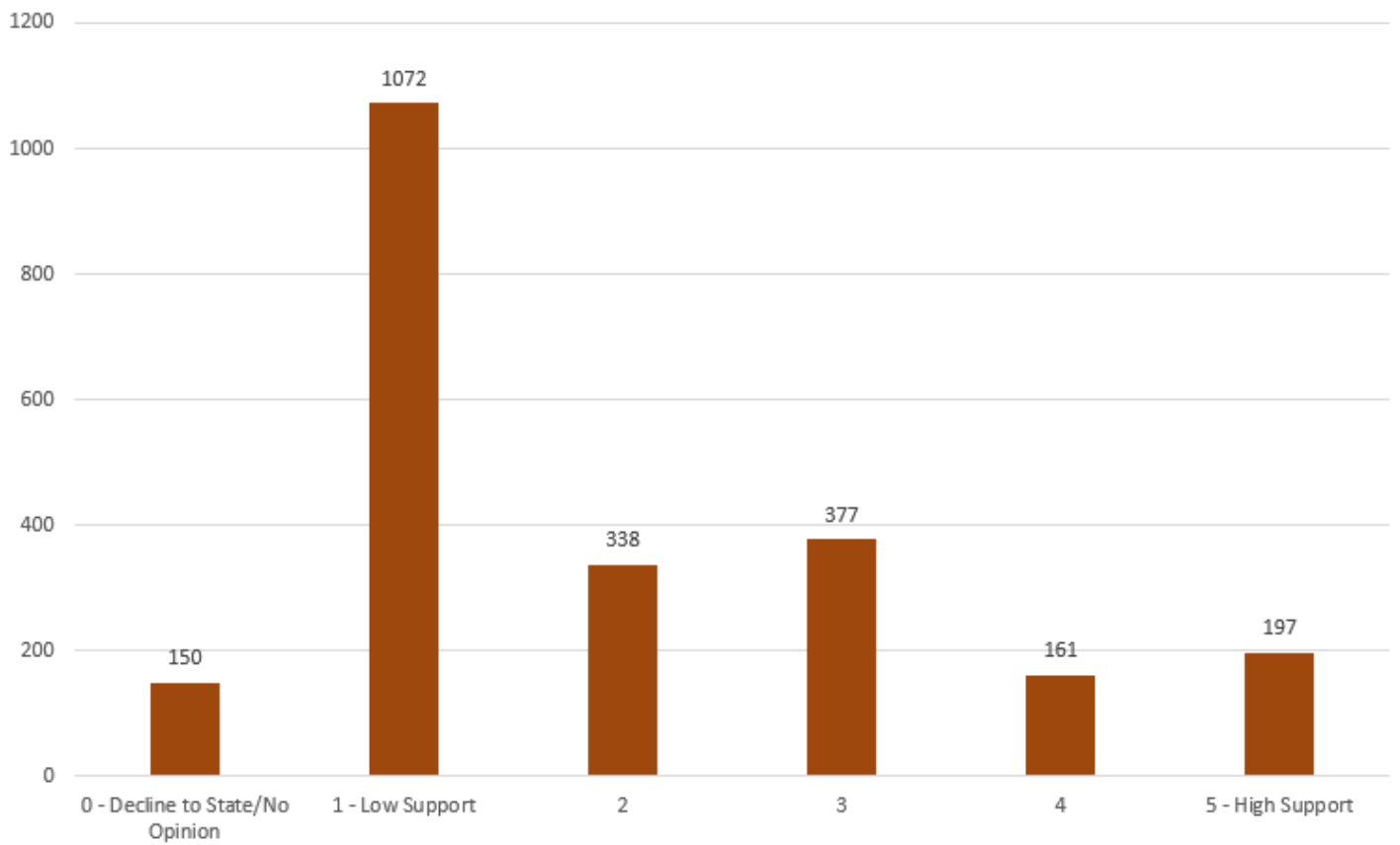
f. Multi-purpose Playing Sports Field



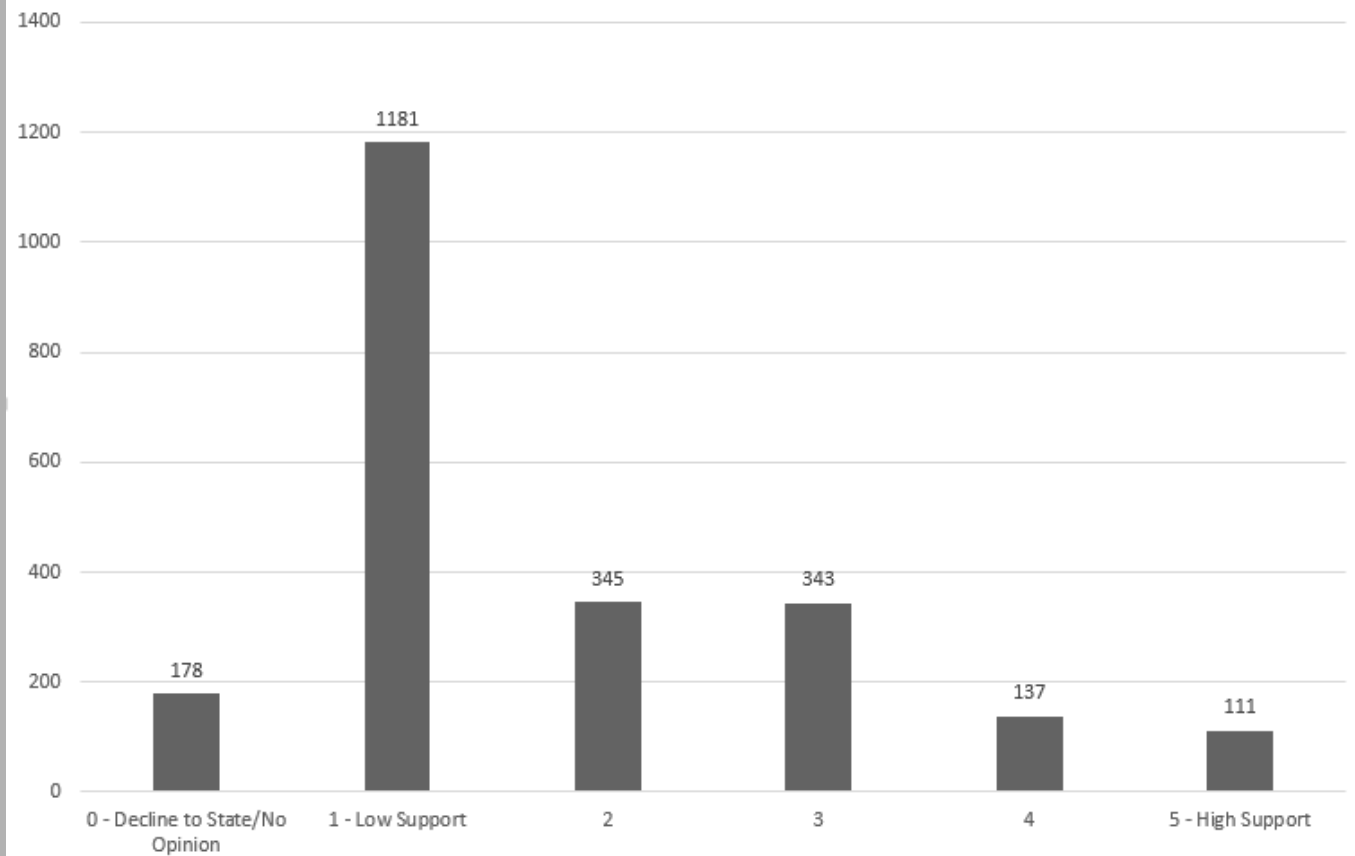
g. Baseball Diamond



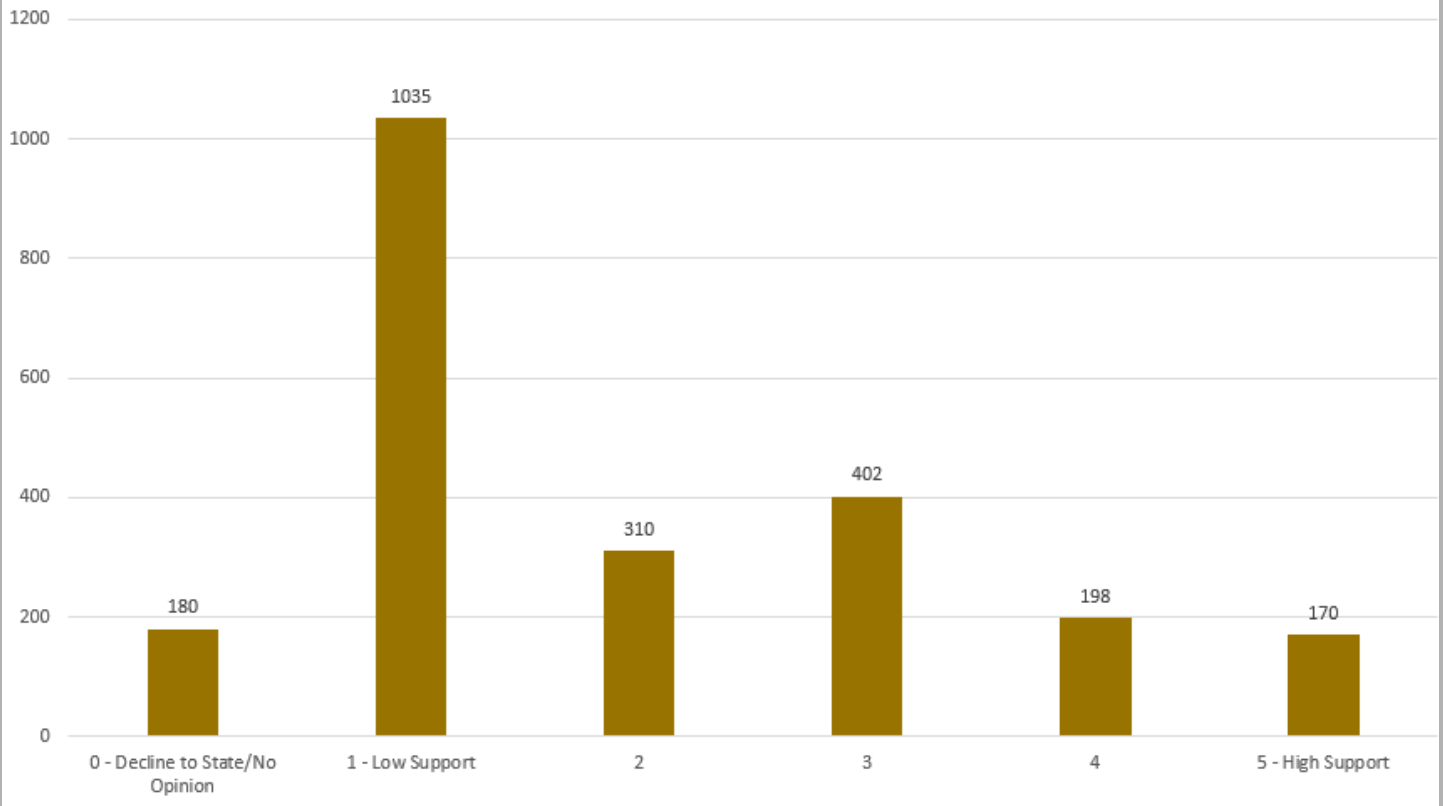
h. Tennis Court



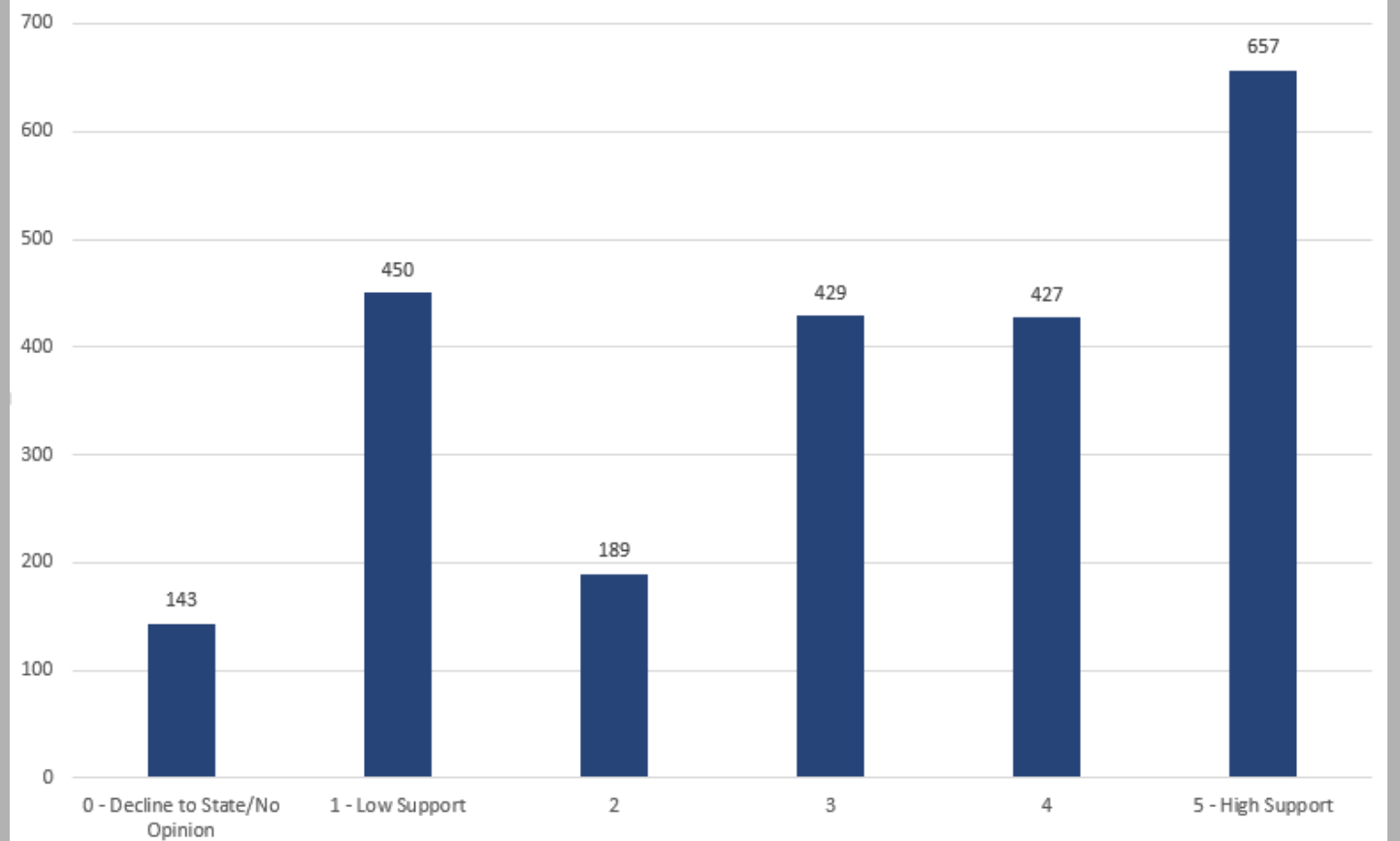
i. Sand Volleyball Court



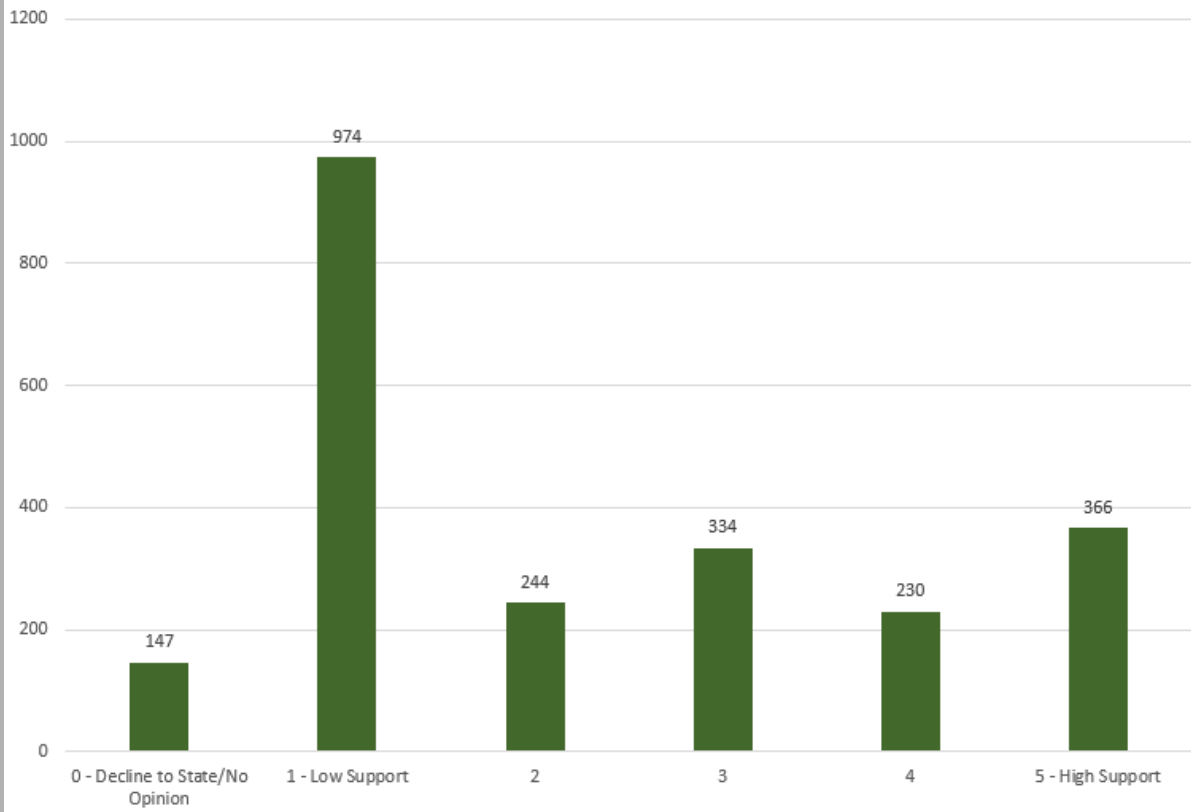
j. Outdoor Basketball Court



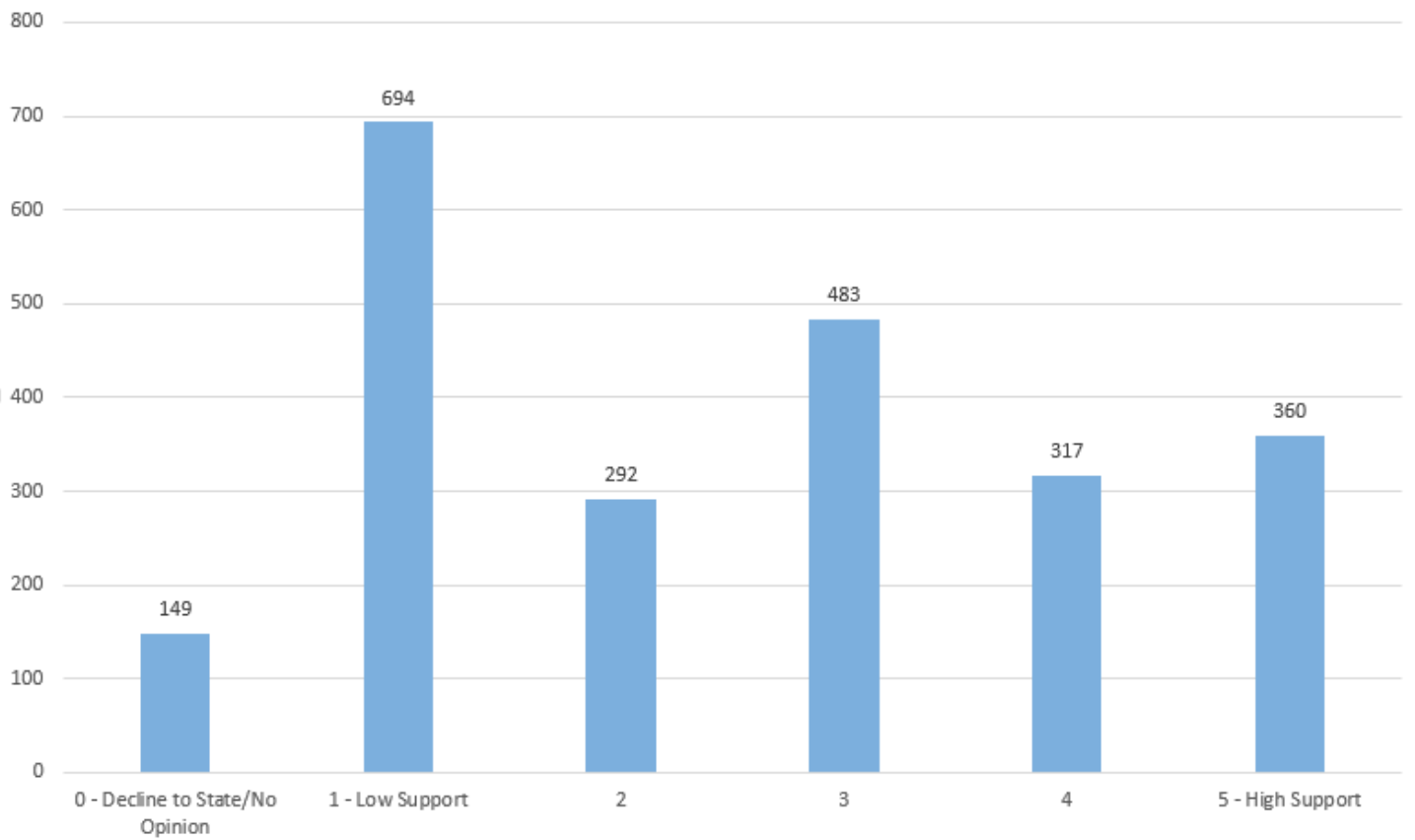
k. Village Green Gardens, Walkways



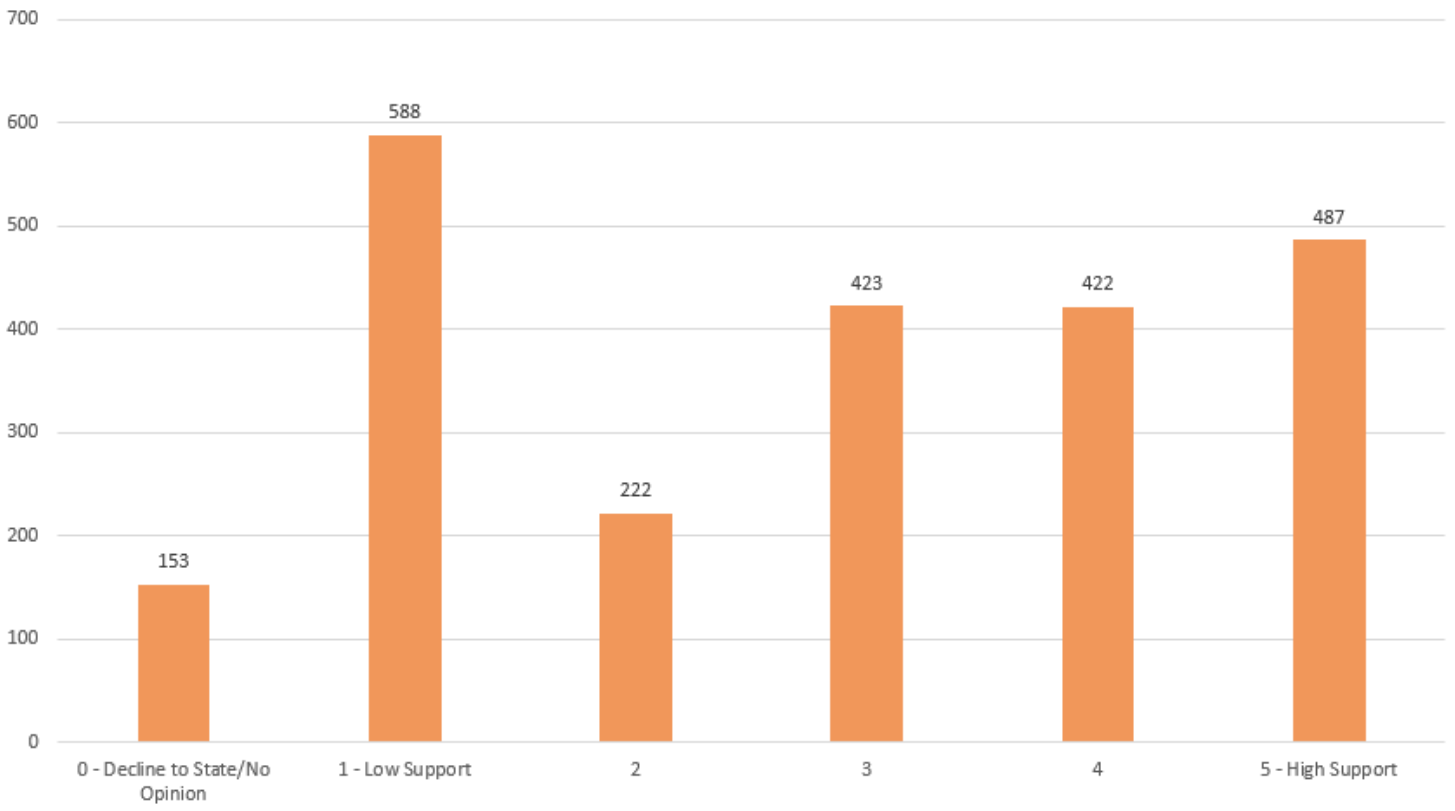
I. Permanent Dog Park



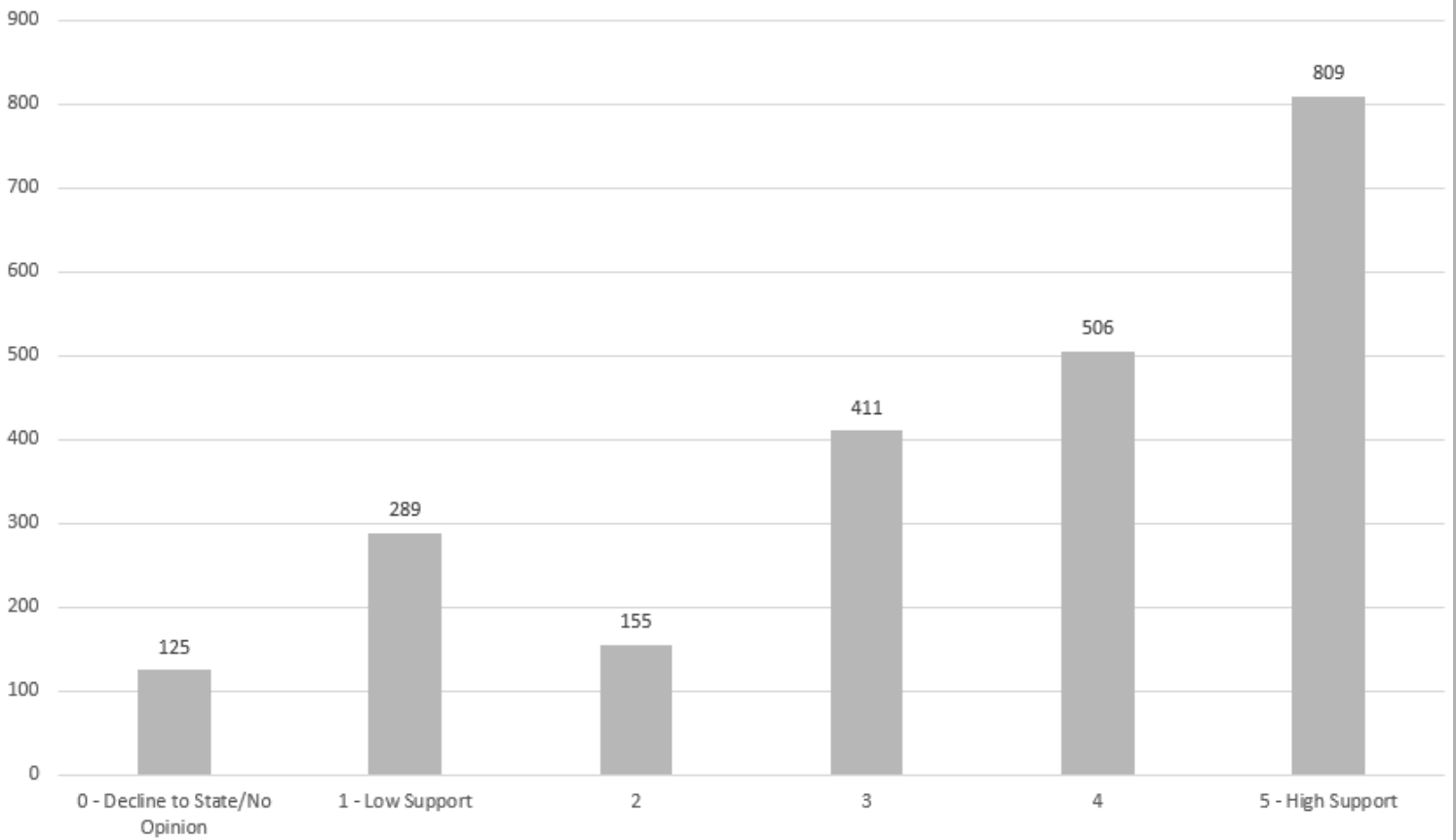
m. Children's Playground



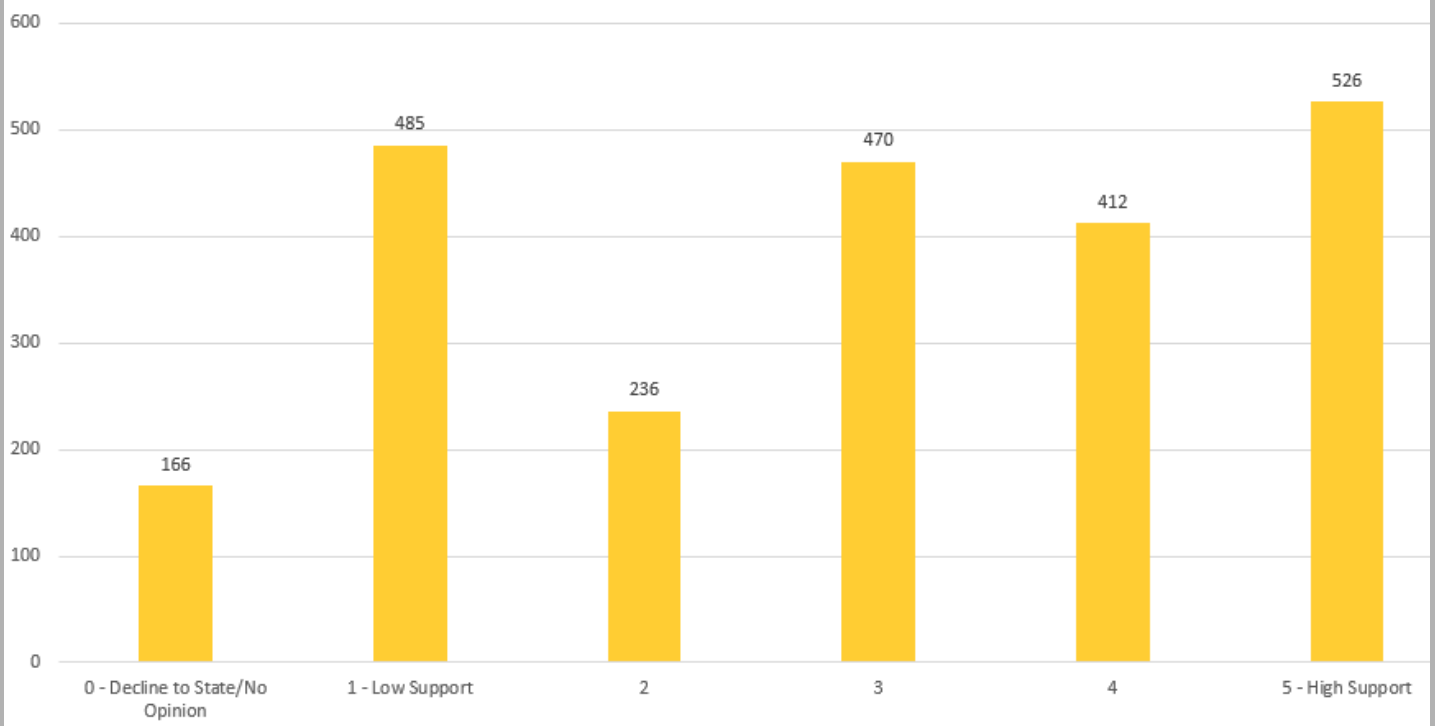
n. Public Community Center



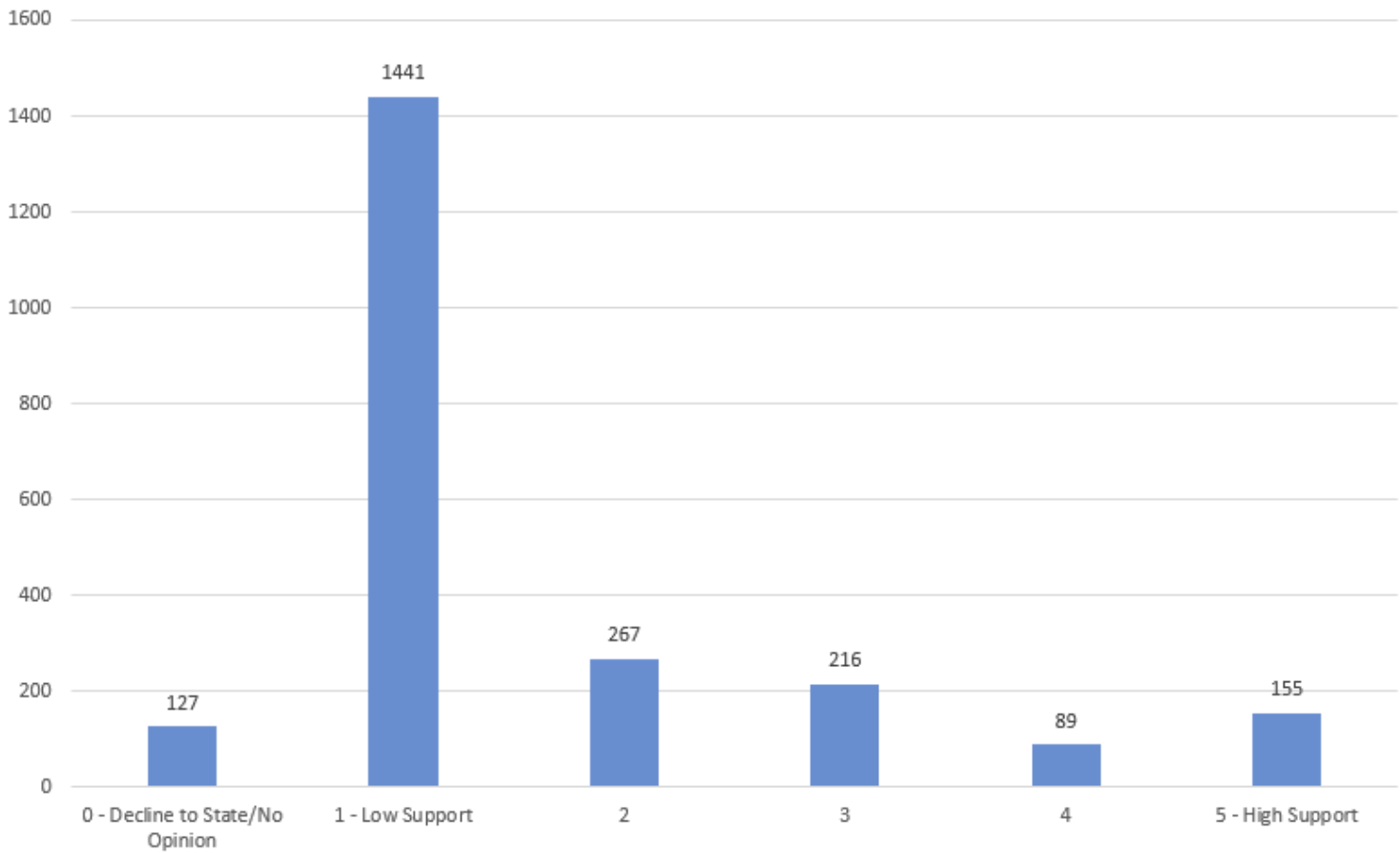
o. Picnic Tables, Benches, Trash Receptacles



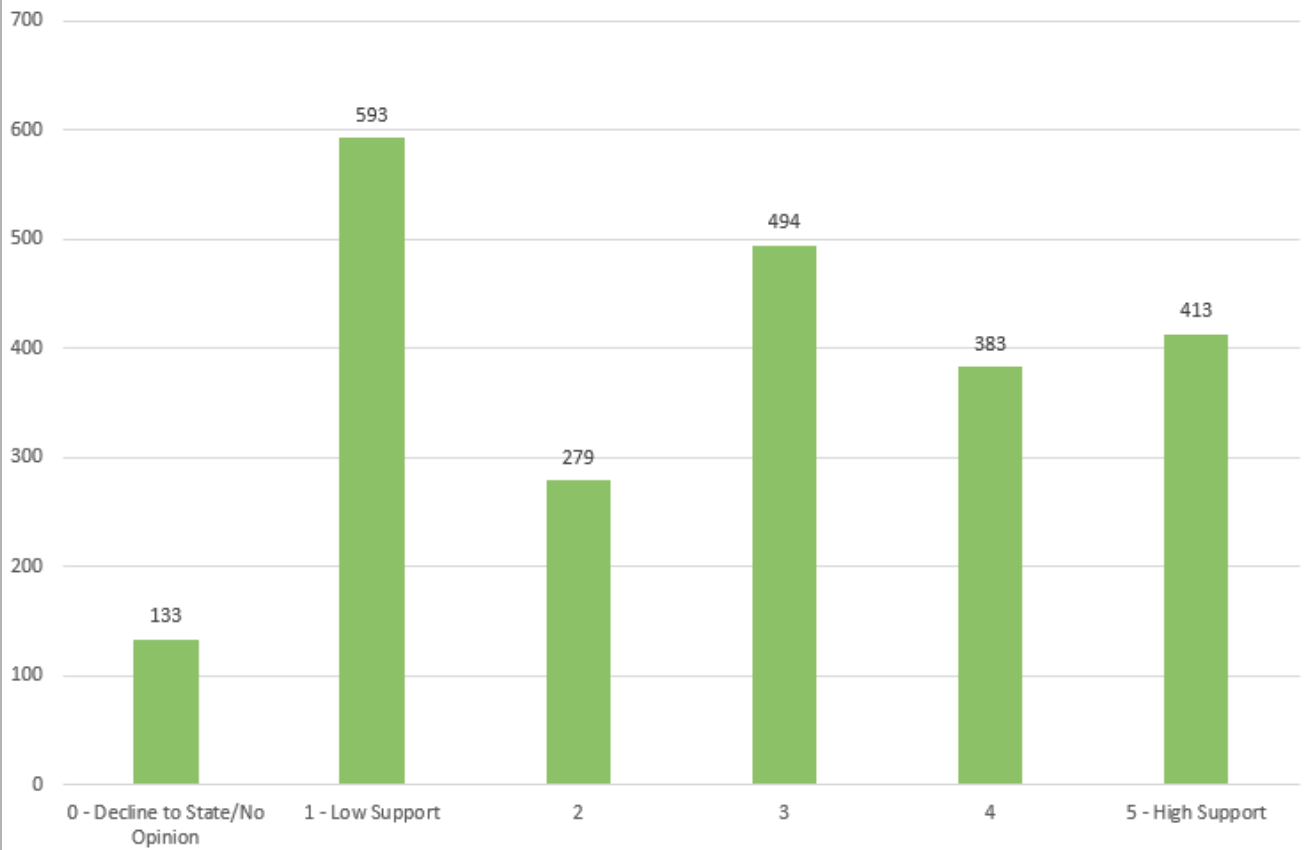
p. Shade Structures



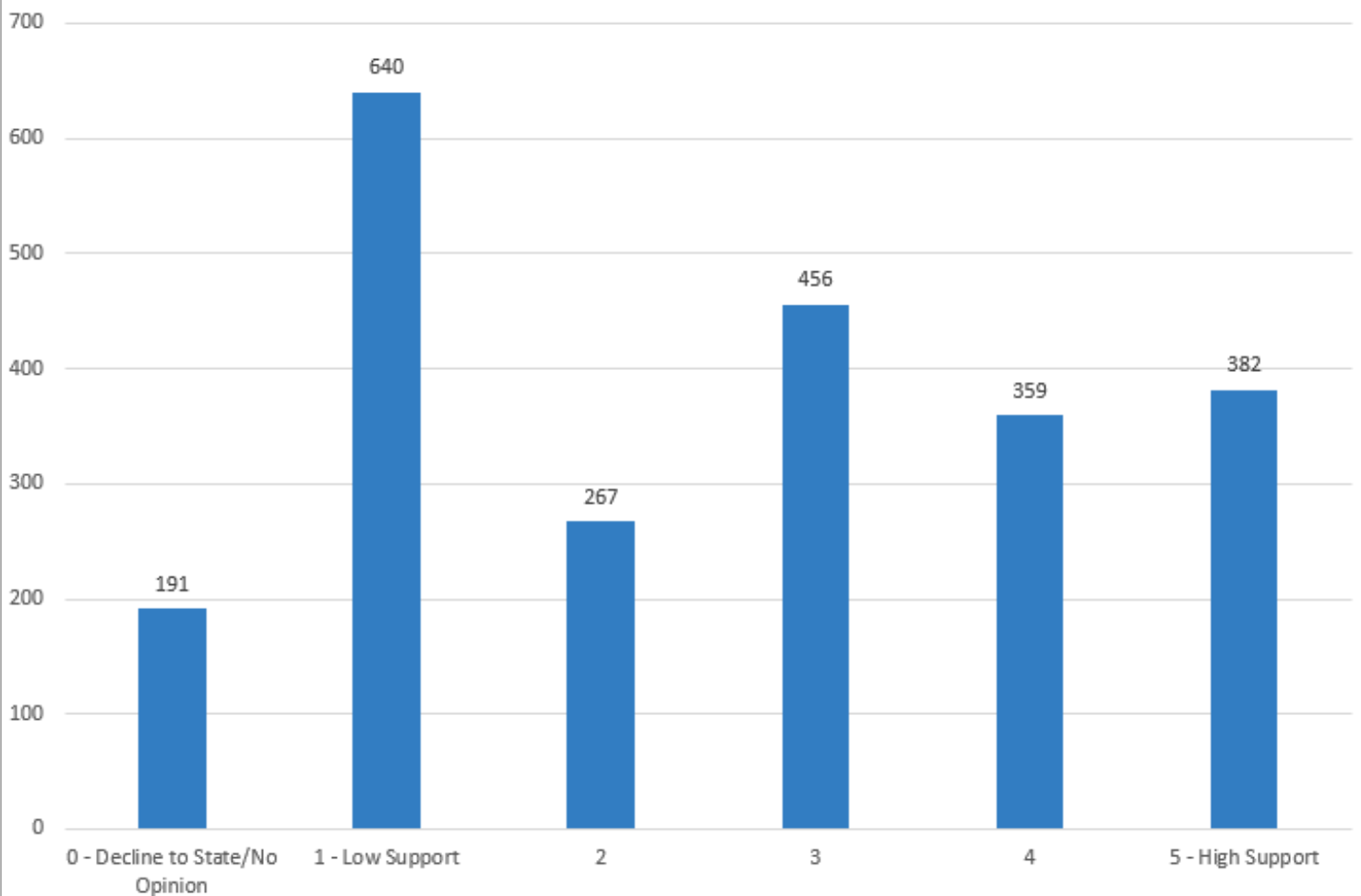
q. Skate Park



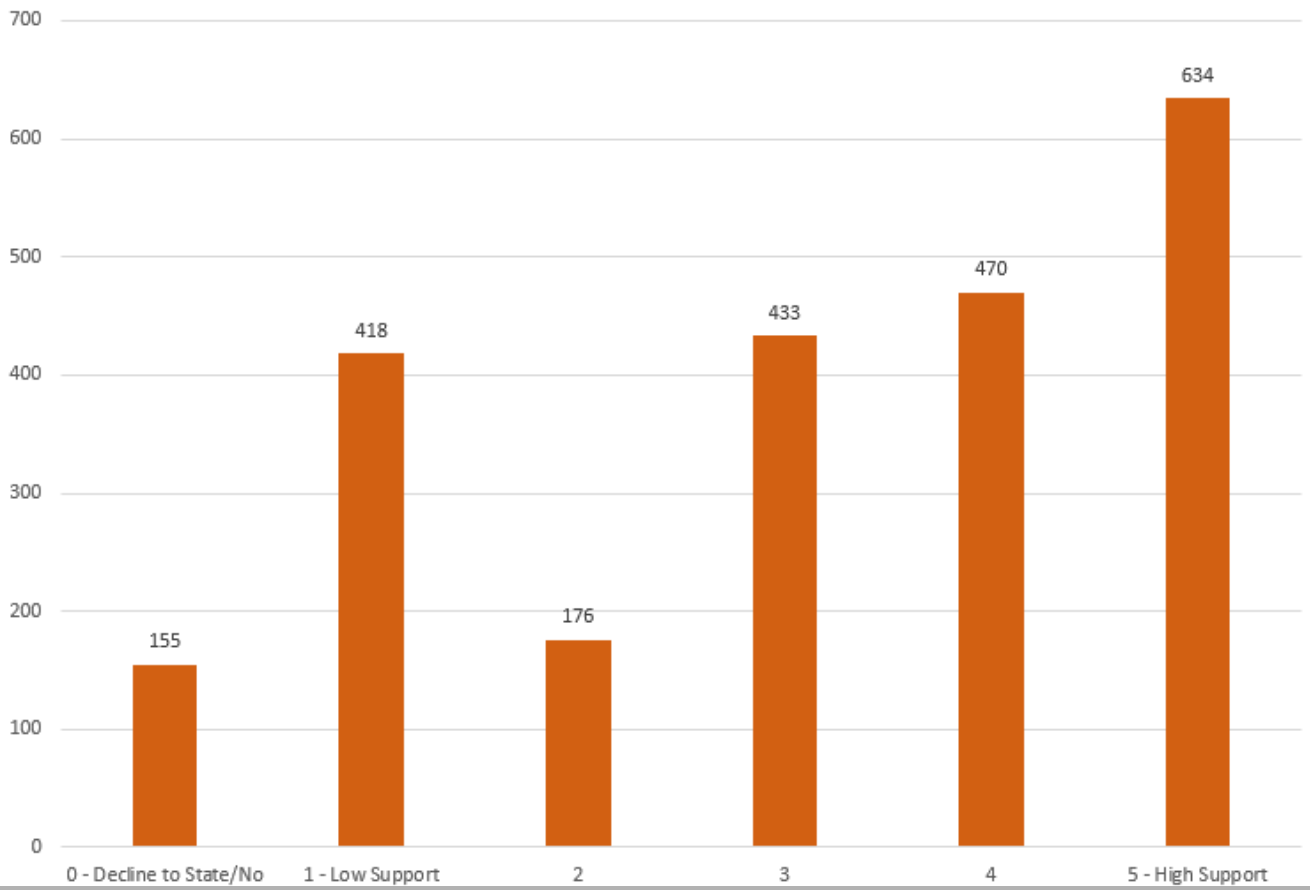
r. Multi-table Picnic Pavilion



s. Public Plaza



t. Trailheads with Public Parking



u. Heliport for Public Safety

