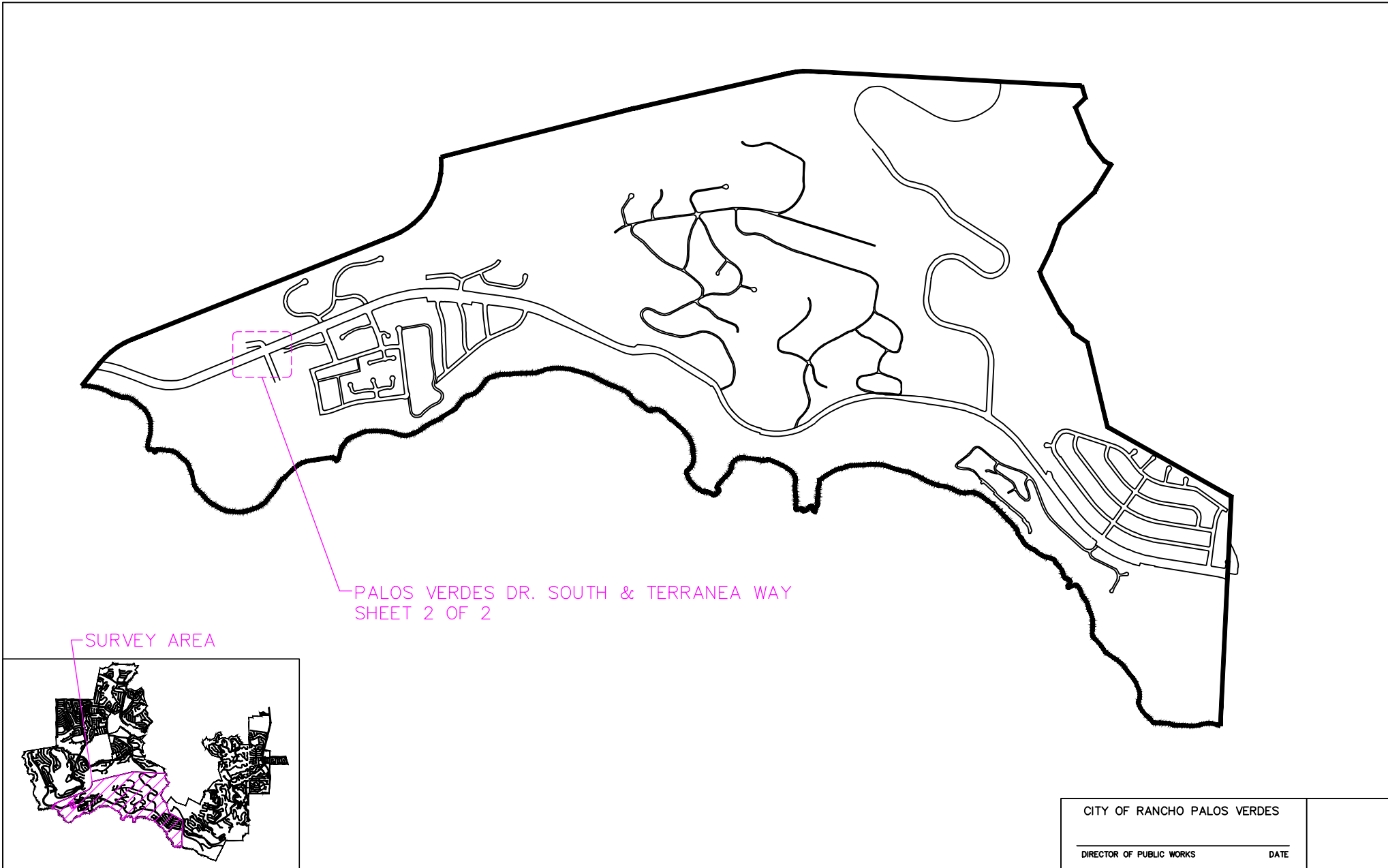
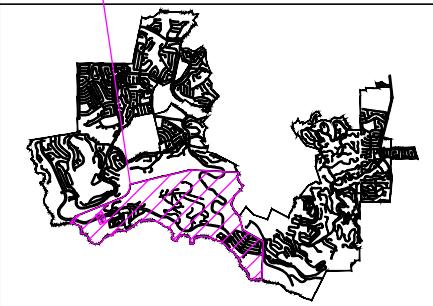


FACILITY ID #N/A - AREA 6 MAP  
(PEDESTRIAN SIGNALS)



PALOS VERDES DR. SOUTH & TERRANEA WAY  
SHEET 2 OF 2

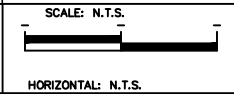
SURVEY AREA



CITY OF RANCHO PALOS VERDES	
_____ DIRECTOR OF PUBLIC WORKS	_____ DATE

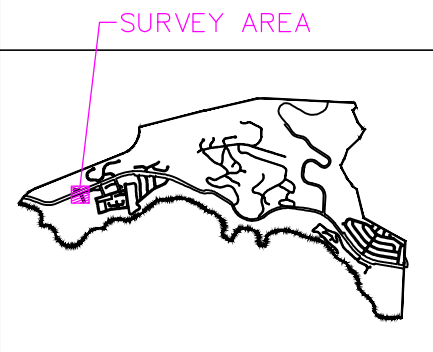
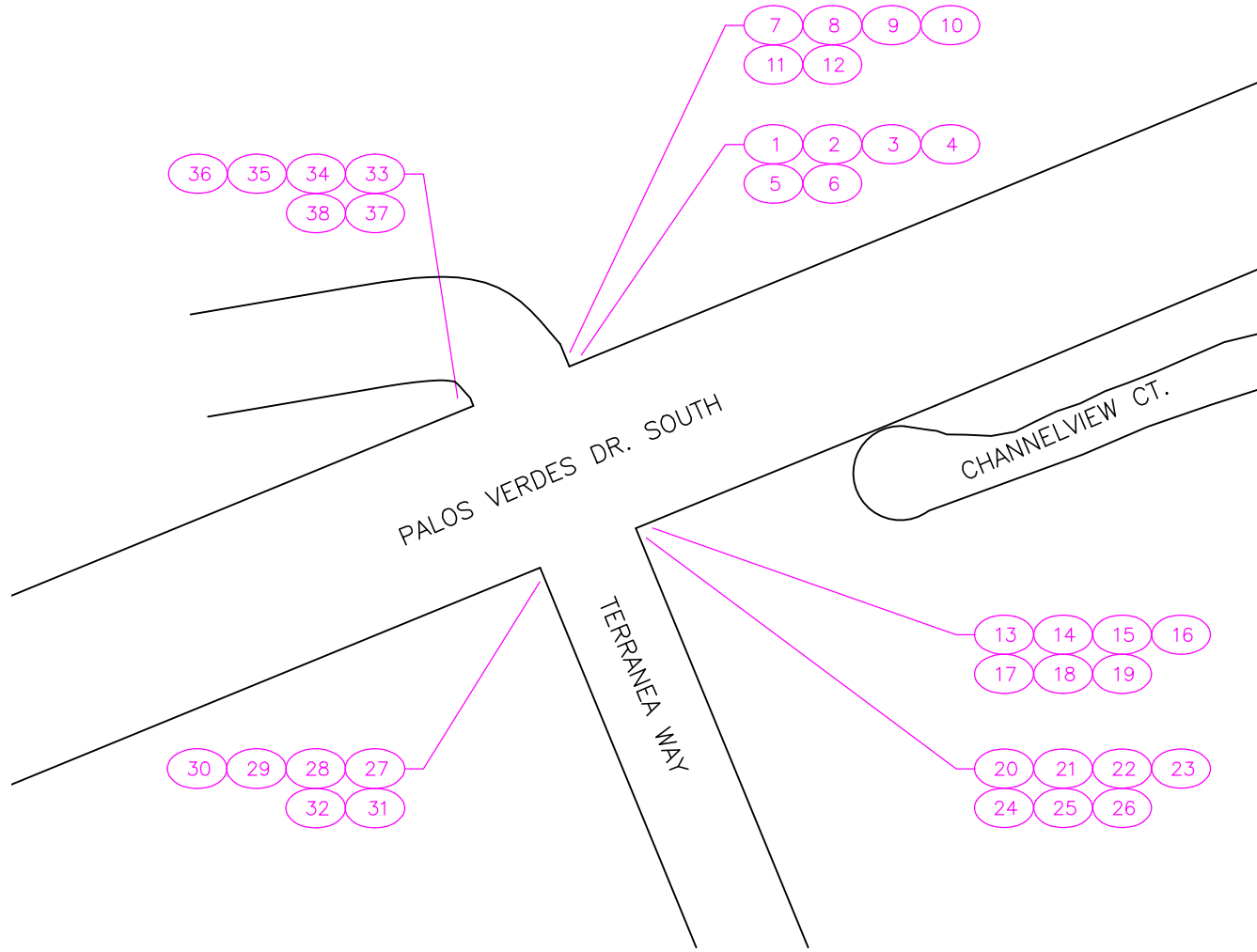
NO.	DATE	DESCRIPTION	APPROVED
REVISIONS			

DESIGNED	—
DRAWN	ES
CHECKED	—
DATE	11/23/2020



CITY OF RANCHO PALOS VERDES

**FACILITY ID #N/A - PALOS VERDES DR. SOUTH & TERRANEA WAY  
(PEDESTRIAN SIGNALS - AREA 6)**




CITY OF RANCHO PALOS VERDES	
_____ DIRECTOR OF PUBLIC WORKS	_____ DATE

NO.	DATE	DESCRIPTION	APPROVED
REVISIONS			

DESIGNED —  
 DRAWN ES  
 CHECKED —  
 DATE 11/23/2020

SCALE  
 0 50 100  
 1" = 100'  
 HORIZONTAL: 1" = 100'

CITY OF RANCHO PALOS VERDES



CITY OF RANCHO PALOS VERDES  
 ACCESSIBILITY SELF-EVALUATION AND TRANSITION PLAN

SHEET 2 OF 2  
 SHT. 2  
 PROJECT NO. 012811