PLATE 2

GEOLOGIC SECTIONS THROUGH THE PORTUGUESE BEND LANDSLIDE AND THE AREA TO THE NORTH

Sections oriented N-S for locations, see Plate I

NORTH

0 200 400 600 800
Feet

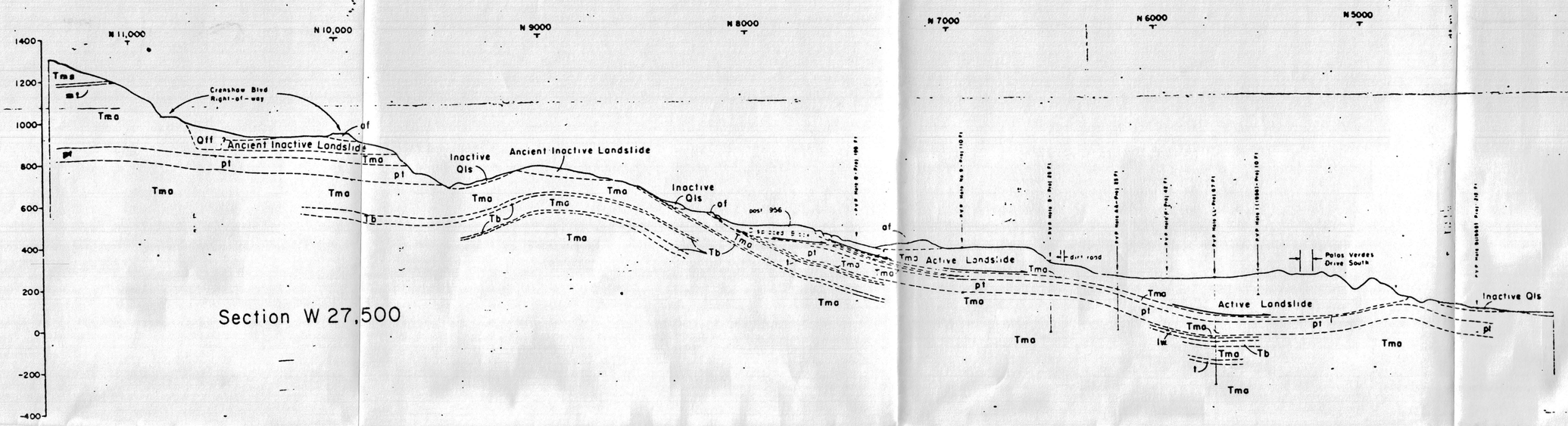

Section W 27,500

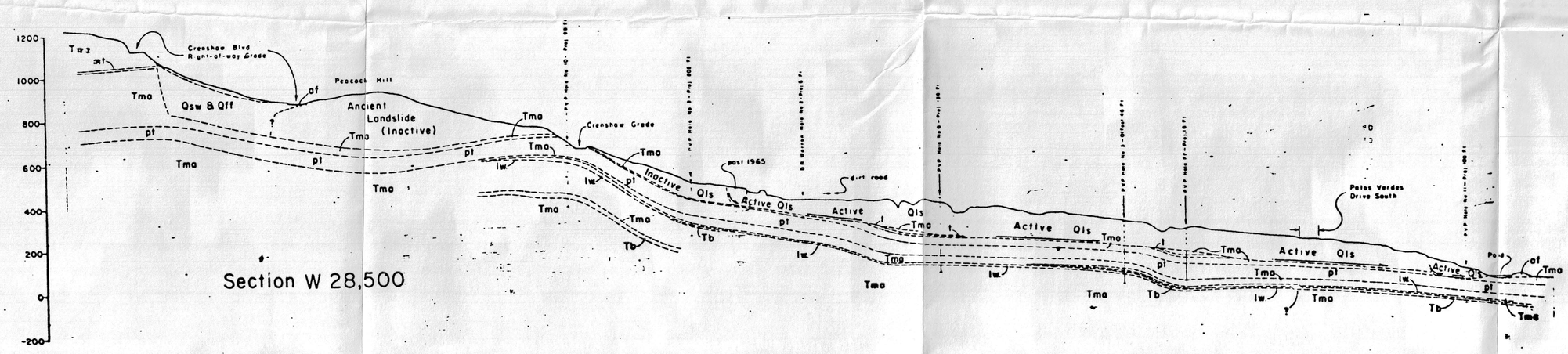

Section W 28,500

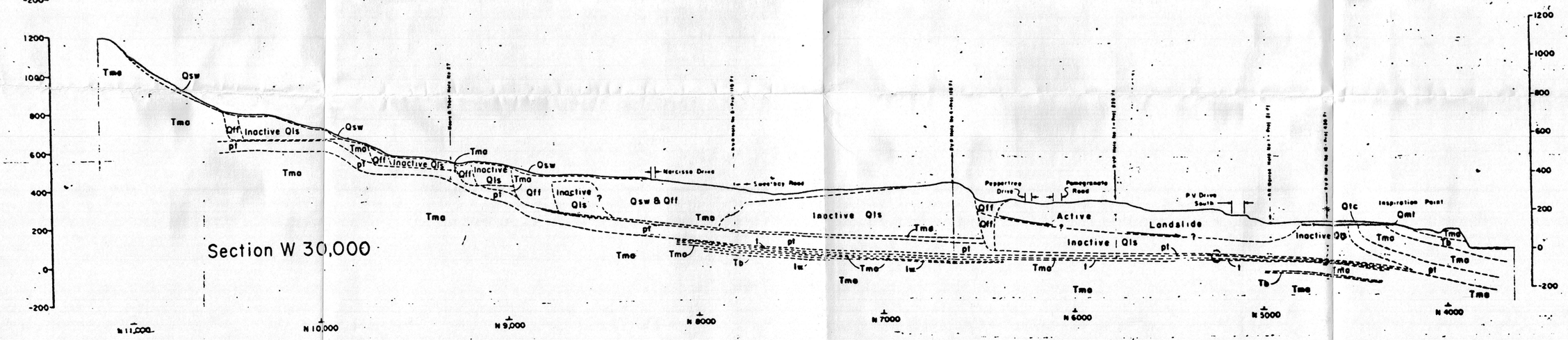

Section W 30,000

EXPLANATION

Quaternary

- af Artificial fill
- Qal Alluvium
- Qsw Slope wash deposits
- Qff Fissure - fill deposits
- Qls Landslide deposits, lo active or inactive
- Qtc Non-marine terrace co
- Qmt Marine terrace deposit

Tertiary (Miocene)

- Tma Altamira Shale membe Formation, individual m are the following:
  - mt Miraleste Tuff
  - pt Portuguese Tuff
  - lw Lithic wacke
  - t Unnamed tuff units
- Tb Intrusive basaltic ro

Contact

ELEVATION IN FEET