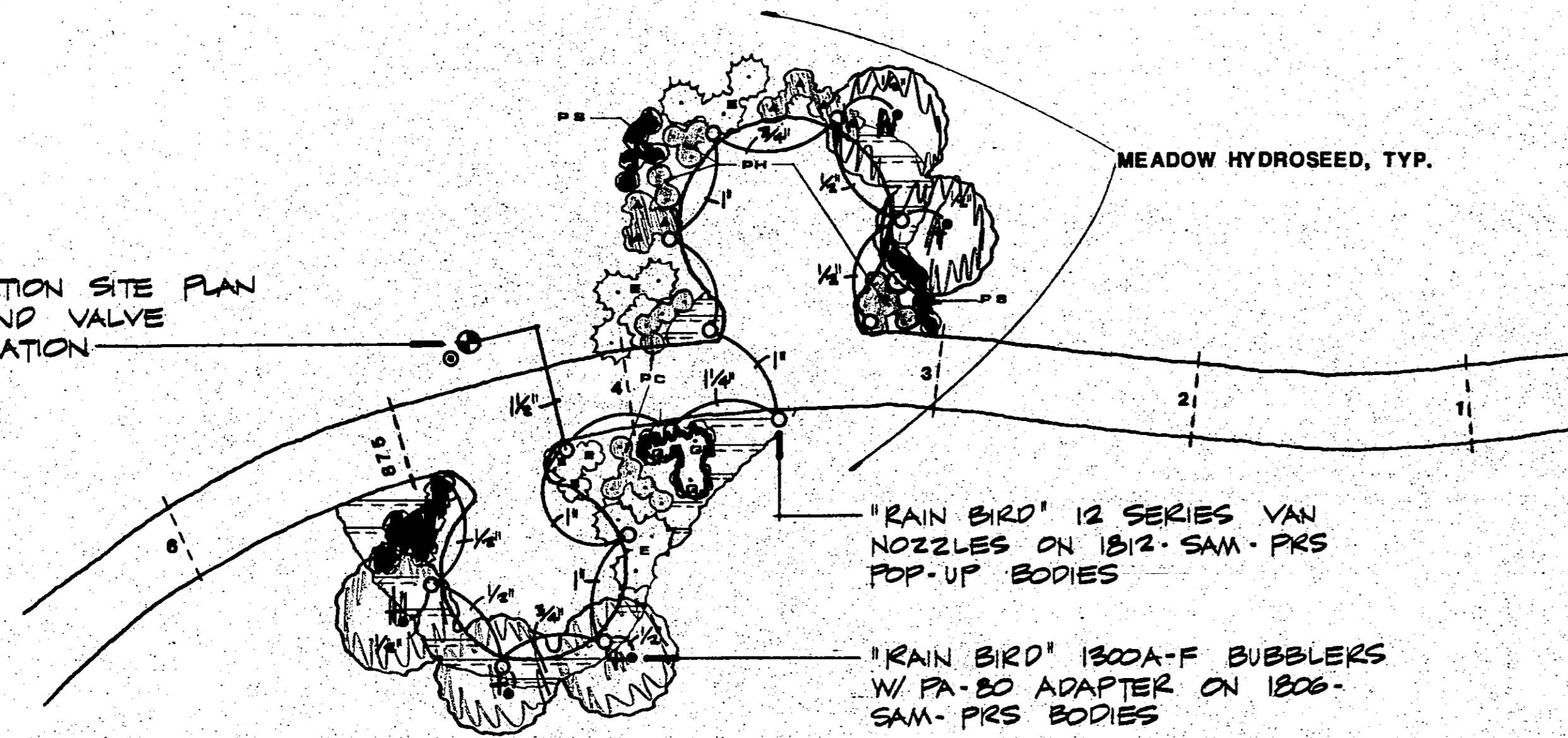


SEE THE IRRIGATION SITE PLAN FOR MAINLINE AND VALVE LEGEND INFORMATION

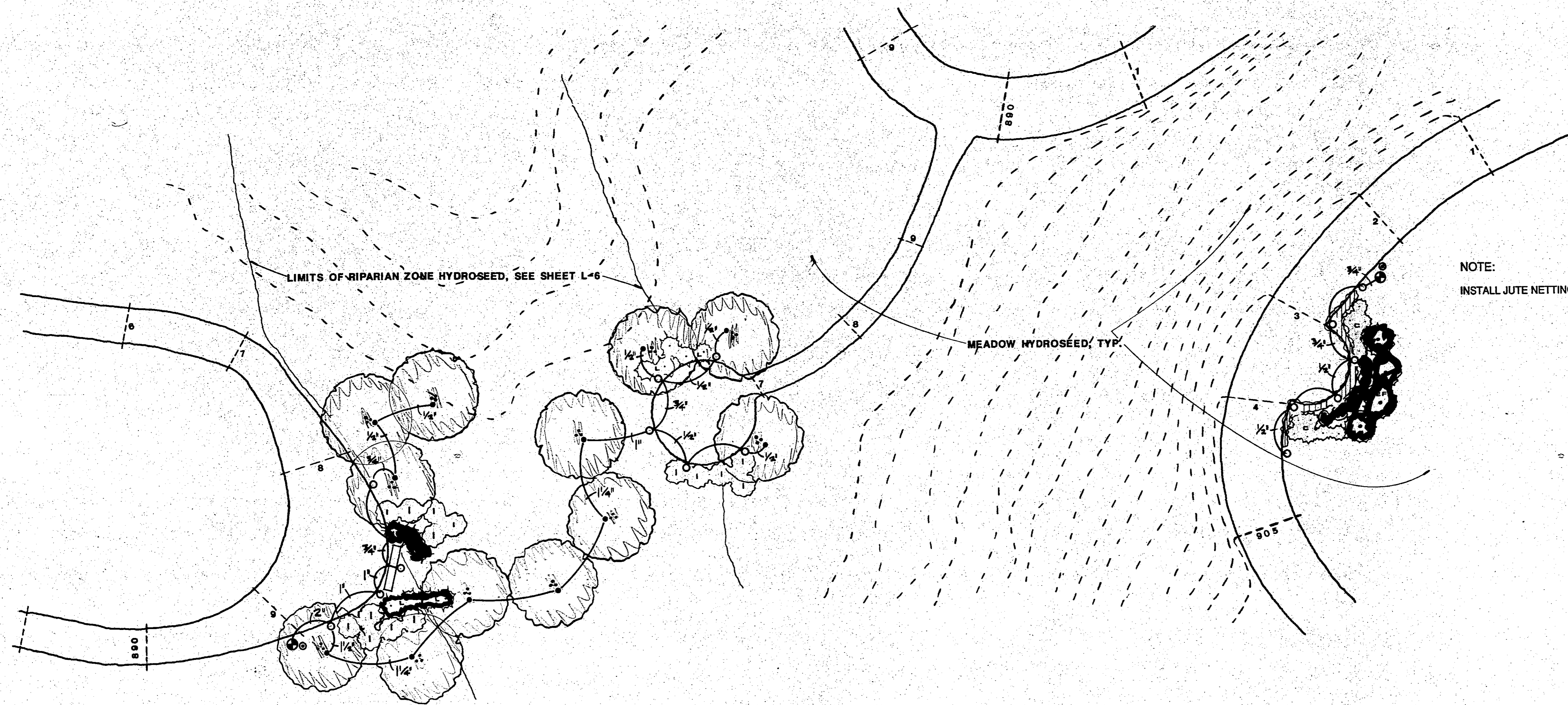


HUMMINGBIRD GARDENS

SYMBOL	BOTANICAL NAME	QTY.	SIZE
TREES			
	<i>Platanus racemosa</i>	12	15 gal.
	<i>Melaleuca nesophila</i>	5	15 gal.
SHRUBS			
	<i>Echium fastuosum</i>	4	1 gal.
	<i>Eriogonum f. 'Bruce Dickinson'</i>	6	1 gal.
	<i>Ceanothus rigidus 'Snowball'</i>	15	1 gal.
	<i>Leymus condensatus 'Canyon Prince'</i>	12	1 gal.
	<i>Eriogonum 'Catalina'</i>	9	1 gal.
	<i>Lobelia laxiflora</i>	8	1 gal.
	<i>Galvezia speciosa</i>	3	1 gal.
	<i>Penstemon centranthifolius</i>	9	1 gal.
	<i>Penstemon spectabilis</i>	10	1 gal.
	<i>Penstemon heterophyllus</i>	10	1 gal.
	<i>Salvia 'Allen Chickering'</i>	7	1 gal.
GROUND COVER			
	<i>Rosmarinus officinalis</i>	18" o.c.	Flats
	<i>Centranthus ruber</i>	6" o.c.	Flats

SALVIA ALLENCH 11- 1ga


Polygonum CAPITATUM 8" o.c.



WINDING PATH AT SYCAMORE GROVE

SYCAMORE GROVE AND ROCK OUTCROP

EARTH BERM AND BENCH



LAND IMAGES
LANDSCAPE ARCHITECTURE

14025 PANAY WAY
MARINA DEL REY
CALIFORNIA 90292
(310) 822-0043


PROJECT
**LOWER
HESSE PARK**

City of Rancho
Palos Verdes

SHEET DESCRIPTION
AREA PLANS


REVISION DESCRIPTION

- △
- △
- △
- △
- △



JOB NO. 7030
DATE JUNE 1, 1998
SCALE 1" = 10'

SHEET
L-16
OF L-20



NORTH